




























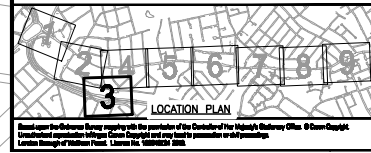




LEGEND

-  AREA OF CARRIAGEWAY RESURFACING
-  CARRIAGEWAY BLOCK PAVING
-  PROPOSED RAISED ASPHALT TABLE
-  BLACK ANTI-SKID SURFACING ON APPROACHES TO CONTROLLED PEDESTRIAN CROSSINGS
-  AREA OF FOOTWAY RESURFACING
-  FOOTWAY GRANITE PAVING
-  FOOTWAY BLOCK PAVING
-  CARRIAGEWAY & FOOTWAY BLOCK PAVING TO BE DEEP CLEANED
-  PROPOSED FOOTWAY PARKING
-  PROPOSED RESIN BONDED SURFACE
-  PROPOSED GRASS AREA
-  PROPOSED SOIL AREA
-  EXISTING CROSSOVER LOCATION
-  PROPOSED LITTER BIN
-  PROPOSED CYCLE STAND
-  PROPOSED CONCRETE BOLLARD
-  PROPOSED LOCKABLE BOLLARD
-  PROPOSED PEDESTRIAN GUARDRAIL
-  PROPOSED IGP BOLLARD
-  PROPOSED BENCH
-  300mm WIDE GRANITE KERB
-  PROPOSED ROAD MARKINGS
-  PROPOSED YELLOW MARKINGS
-  PROPOSED SIGN & POST
-  NEW GULLY
-  PROPOSED BUFF TACTILE
-  PROPOSED TREE
-  EXISTING TREE
-  PROPOSED TREE PITS



Development and Design Services agrees with the provision of the Developer of the Metrolink Station Office. © Crown Copyright. Unauthorised reproduction of this document is prohibited and may lead to prosecution under the Copyright, Designs and Patents Act 1988.